




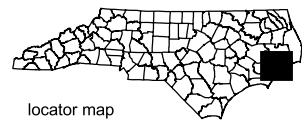


-  Harvest area boundaries
-  Hand methods,
5 bushels per person/
10 bushels per fishing operation
-  Hand methods,
10 bushels per fishing operation
-  Hand / Mechanical
15 bushels per fishing operation
(Does not include polluted areas)

PROCLAMATION SF-1-2011

Datum: NAD83
Projection: NC State Plane
Map Date: January 5, 2011

-  Closed to mechanical harvest;
Hand harvest 15 bushels per
fishing operation



locator map