



North Carolina Department of Environment and Natural Resources

Michael F. Easley, Governor
William G. Ross Jr., Secretary

Division of Marine Fisheries
PROCLAMATION

Dr. Louis B. Daniel III, Director

RE: SMALL MESH GILL NET ATTENDANCE

Dr. Louis B. Daniel III, Director, Division of Marine Fisheries, hereby announces that effective at **12:01 a.m., Thursday, November 13, 2008** the following provisions shall apply to the use of small mesh (less than five inches stretched mesh) gill nets:

I. RULE SUSPENSIONS

North Carolina Fisheries Rules for Coastal Waters 15A NCAC 03J .0103 (g) and (h) are modified by the suspension of the wording in subparagraphs (g) and (h) in their entirety.

North Carolina Fisheries Rules for Coastal Waters 15A NCAC 03R .0112 is modified by the suspension of the wording in its entirety.

II. GILL NET RESTRICTIONS

A. It is unlawful to use unattended gill nets with a mesh length less than five inches in a commercial fishing operation in the areas described below:

- (1) Pamlico River, west of a line beginning at a point 35° 27.5768' N - 76° 54.3612' W on Ragged Point; running southwesterly to a point 35° 26.9176' N - 76° 55.5253' W on Mauls Point;
- (2) Within 200 yards of any shoreline in Pamlico River and its tributaries east of the line beginning at a point 35° 27.5768' N - 76° 54.3612' W on Ragged Point; running southwesterly to a point 35° 26.9176' N - 76° 55.5253' W on Mauls Point; and west of a line beginning at a point 35° 22.3622' N - 76° 28.2032' W on Roos Point; running southerly to a point at 35° 18.5906' N - 76° 28.9530' W on Pamlico Point;
- (3) Pungo River, east of the northern portion of the Pantego Creek breakwater and a line beginning at a point 35° 31.7198' N - 76° 36.9195' W on the northern side of the breakwater near Tooleys Point; running southeasterly to a point 35° 30.5312' N - 76° 35.1594' W on Durants Point;
- (4) Within 200 yards of any shoreline in Pungo River and its tributaries west of the northern portion of the Pantego Creek breakwater and a line beginning at a point 35° 31.7198' N - 76° 36.9195' W on the northern side of the breakwater near Tooleys Point; running southeasterly to a point 35° 30.5312' N - 76° 35.1594' W on Durants Point; and west of a line beginning at a point 35° 22.3622' N - 76° 28.2032' W on Roos Point; running southerly to a point at 35° 18.5906' N - 76° 28.9530' W on Pamlico Point;
- (5) Neuse River and its tributaries northwest of the Highway 17 highrise bridge;
- (6) Trent River and its tributaries;
- (7) Within 200 yards of any shoreline in Neuse River and its tributaries east of the Highway 17 highrise bridge and south and west of a line beginning on Maw Point at a point 35° 09.0407' N - 76° 32.2348' W; running southeasterly near the Maw Point Shoal Marker "2" to a point 35° 08.1250' N - 76° 30.8532' W; running southeasterly near the Neuse

River Entrance Marker "NR" to a point 35° 06.6212' N – 76° 28.5383' W; running southerly to a point 35° 04.4833' N - 76° 28.0000' W near Point of Marsh in Neuse River. In Core and Clubfoot creeks, the Highway 101 Bridge constitutes the attendance boundary.

- B. It is unlawful to use unattended gill nets with a mesh length less than five inches (stretched mesh) in a commercial fishing operation from November 13 through November 30, 2008 in the areas described below:

In the following coastal and joint waters of the state south of a line beginning on Roanoke Marshes Point at a point 35° 48.3693' N - 75° 43.7232' W; running southeasterly to a point 35° 44.1710' N - 75° 31.0520' W on Eagles Nest Bay to the South Carolina State line:

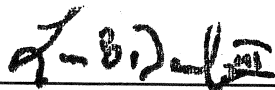
- (1) All primary nursery areas described in 15A NCAC 03R .0103, all permanent secondary nursery areas described in 15A NCAC 03R .0104, and no trawl areas described in 15A NCAC 03R .0106 (2), (4), (5), and (6);
- (2) In the area along the Outer Banks, beginning at a point 35° 44.1710' N - 75° 31.0520' W on Eagles Nest Bay; running northwesterly to a point 35° 45.1833' N - 75° 34.1000' W west of Pea Island; running southerly to a point 35° 40.0000' N - 75° 32.8666' W west of Beach Slough; running southeasterly and passing near Beacon "2" in Chicamicomico Channel to a point 35° 35.0000' N - 75° 29.8833' W west of the Rodanthe Pier; running southwesterly to a point 35° 28.4500' N - 75° 31.3500' W on Gull Island; running southerly to a point 35° 22.3000' N - 75° 33.2000' W near Beacon "2" in Avon Channel ; running southwesterly to a point 35° 19.0333' N - 75° 36.3166' W near Beacon "2" in Cape Channel; running southwesterly to a point 35° 15.5000' N - 75° 43.4000' W near Beacon "36" in Rollinson Channel; running southeasterly to a point 35° 14.9386' N - 75° 42.9968' W near Beacon "35" in Rollinson Channel; running southwesterly to a point 35° 14.0377' N - 75° 45.9644' W near a "Danger" Beacon northwest of Austin Reef; running southwesterly to a point 35° 11.4833' N - 75° 51.0833' W on Legged Lump; running southeasterly to a point 35° 10.9666' N - 75° 49.7166' W south of Legged Lump; running southwesterly to a point 35° 09.3000' N - 75° 54.8166' W near the west end of Clarks Reef; running westerly to a point 35° 08.4333' N - 76° 02.5000' W near Nine Foot Shoal Channel; running southerly to a point 35° 06.4000' N - 76° 04.3333' W near North Rock; running southwesterly to a point 35° 01.5833' N - 76° 11.4500' W near Beacon "HL"; running southerly to a point 35° 00.2666' N - 76° 12.2000' W; running southerly to a point 34° 59.4664' N - 76° 12.4859' W on Wainwright Island; running easterly to a point 34° 58.7853' N - 76° 09.8922' W on Core Banks; running northerly along the shoreline and across the inlets following the Colregs Demarcation line to the point of beginning.
- (3) In Core and Back sounds, beginning at a point 34° 58.7853' N - 76° 09.8922' W on Core Banks; running northwesterly to a point 34° 59.4664' N - 76° 12.4859' W on Wainwright Island; running southerly to a point 34° 58.8000' N - 76° 12.5166' W; running southeasterly to a point 34° 58.1833' N - 76° 12.3000' W; running southwesterly to a point 34° 56.4833' N - 76° 13.2833' W; running westerly to a point 34° 56.5500' N - 76° 13.6166' W; running southwesterly to a point 34° 53.5500' N - 76° 16.4166' W; running northwesterly to a point 34° 53.9166' N - 76° 17.1166' W; running southerly to a point 34° 53.4166' N - 76° 17.3500' W; running southwesterly to a point 34° 51.0617' N - 76° 21.0449' W; running southwesterly to a point 34° 48.3137' N - 76° 24.3717' W; running southwesterly to a point 34° 46.3739' N - 76° 26.1526' W; running southwesterly to a point 34° 44.5795' N - 76° 27.5136' W; running southwesterly to a point 34° 43.4895' N - 76° 28.9411' W near Beacon "37A"; running southwesterly to a

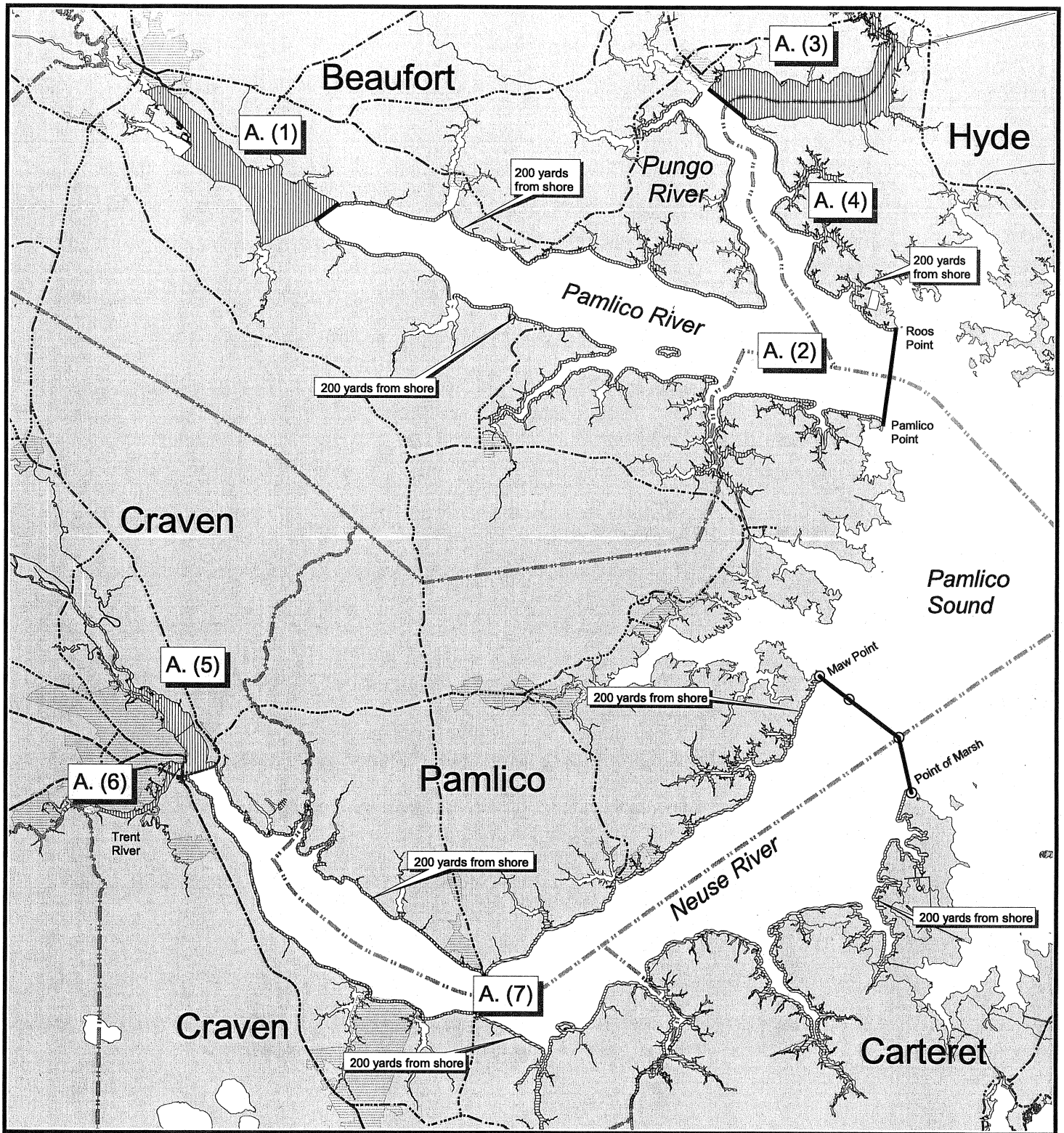
point 34° 40.4500' N - 76° 30.6833' W; running westerly to a point 34° 40.7061' N - 76° 31.5893' W near Beacon "35" in Back Sound; running westerly to a point 34° 41.3178' N - 76° 33.8092' W near Buoy "3"; running southwesterly to a point 34° 39.6601' N - 76° 34.4078' W on Shackleford Banks; running easterly and northeasterly along the shoreline and across the inlets following the COLREGS Demarcation lines to the point of beginning;

- (4) Within 200 yards of any shoreline in the area upstream of the 76° 28.0000' W longitude line beginning at a point 35° 22.3752' N - 76° 28.0000' W near Roos Point in Pamlico River; running southeasterly to a point 35° 04.4833' N - 76° 28.0000' W near Point of Marsh in Neuse River.
- (5) Within 50 yards of any shoreline east of the 76° 28.0000' W longitude line beginning at a point 35° 22.3752' N - 76° 28.0000' W near Roos Point in Pamlico River; running southeasterly to a point 35° 04.4833' N - 76° 28.0000' W near Point of Marsh in Neuse River, except from November 13 through November 30, south and east of Highway 12 in Carteret County and south of a line from a point 34° 59.7942' N - 76° 14.6514' W on Camp Point; running easterly to a point at 34° 58.7853' N - 76° 09.8922' W on Core Banks; to the South Carolina State Line.

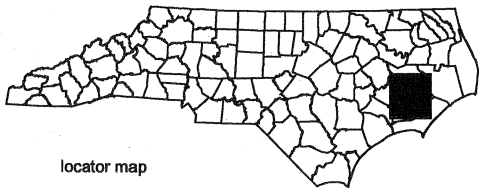
III. GENERAL INFORMATION:

- A. This proclamation is issued under the authority of N.C.G.S. 113-170.4; 113-170.5; 113-182; 113-221.1; 143B-289.52 and N.C. Marine Fisheries Rule 15A NCAC 3H .0103, 3I .0102, 3J .0103 and 3R .0112.
- B. It is unlawful to violate the provisions of any proclamation issued by the N.C. Fisheries Director under his delegated authority pursuant to N.C. Marine Fisheries Rule 15A NCAC 3H .0103.
- C. The intent of this proclamation is to extend the small mesh gill net attendance requirements in accordance with measures approved by the Marine Fisheries Commission in the 2008 amendment to the Red Drum Fishery Management Plan. This action includes the temporary suspension of N.C. Marine Fisheries Rules 15A NCAC 03J .0103 (g) and (h) and 03R .0112 (a) and (b). All other provisions of these rules remain in effect.

BY: 
Dr. Louis B. Daniel III, Director
DIVISION OF MARINE FISHERIES




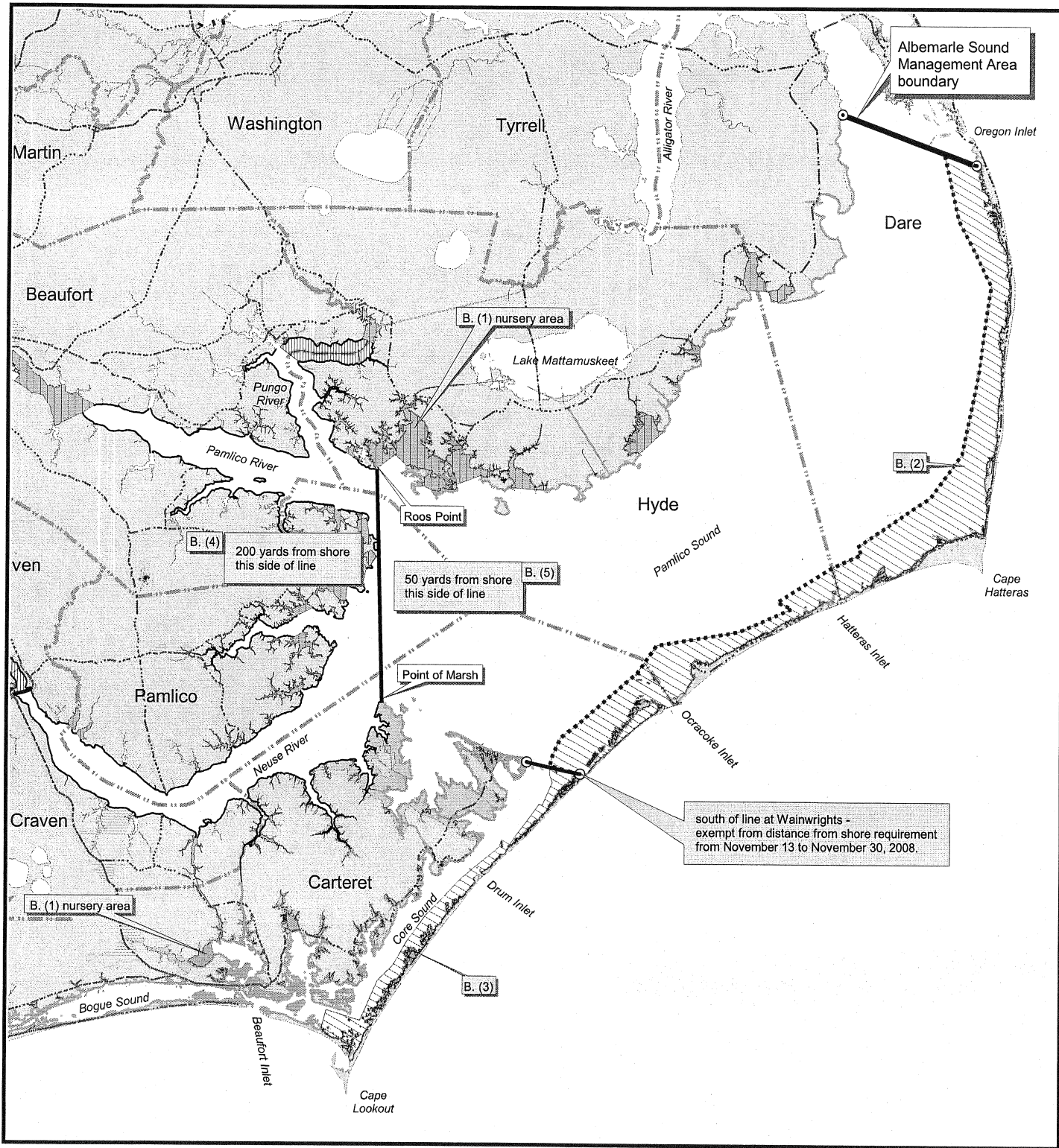
PROCLAMATION
M-19-2008



Datum: NAD83
Projection: NC State Plane
Map Date: November 10, 2008

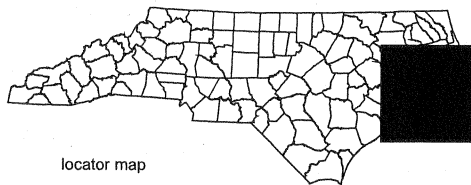
MAP 1





south of line at Wainwrights - exempt from distance from shore requirement from November 13 to November 30, 2008.

PROCLAMATION M-19-2008



locator map

MAP 2



Datum: NAD83
Projection: NC State Plane
Map Date: November 10, 2008

